

Zarzamora Creek Trail

30% Design
Public Info Meeting
January 29, 2024



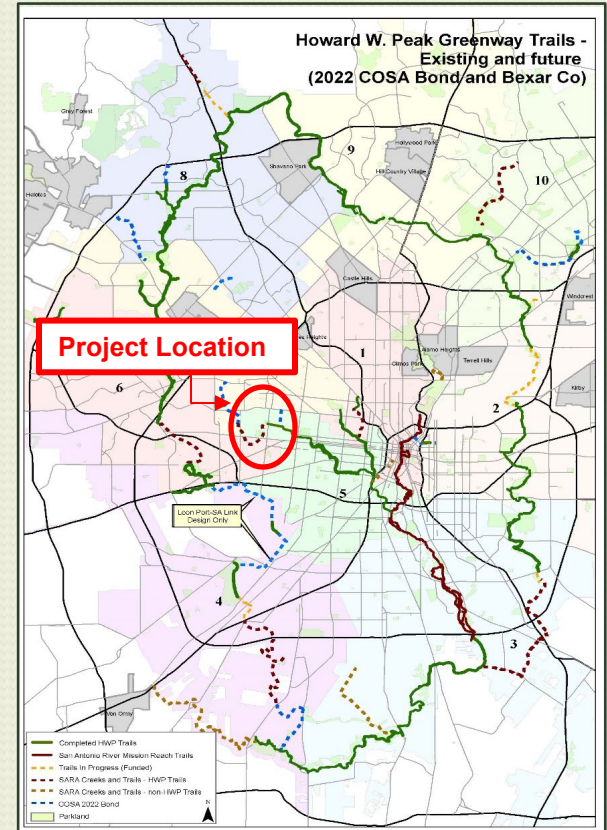
SAN ANTONIO
RIVER AUTHORITY



Zarzamora Creek Trail

Project Overview

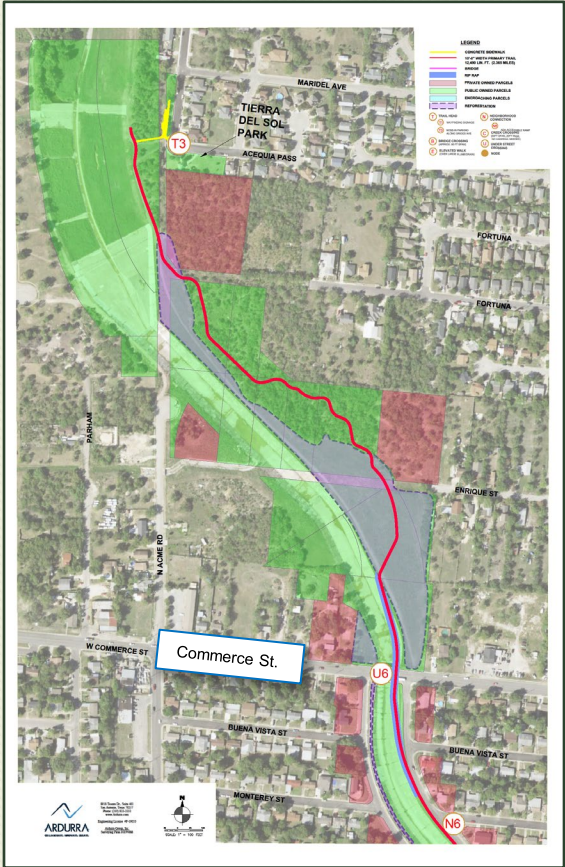
- Approximately 3.1 Miles of 10' wide concrete hike and bike trail in West Side Creeks style
- Trail will extend the existing Zarzamora Creek Trail from Alderete Park to Tierra del Sol Park
- Trail will connect to Monterrey Park and have multiple neighborhood connections
- Bexar County funded Project with additional funding from the City of San Antonio for trail lighting and reforestation



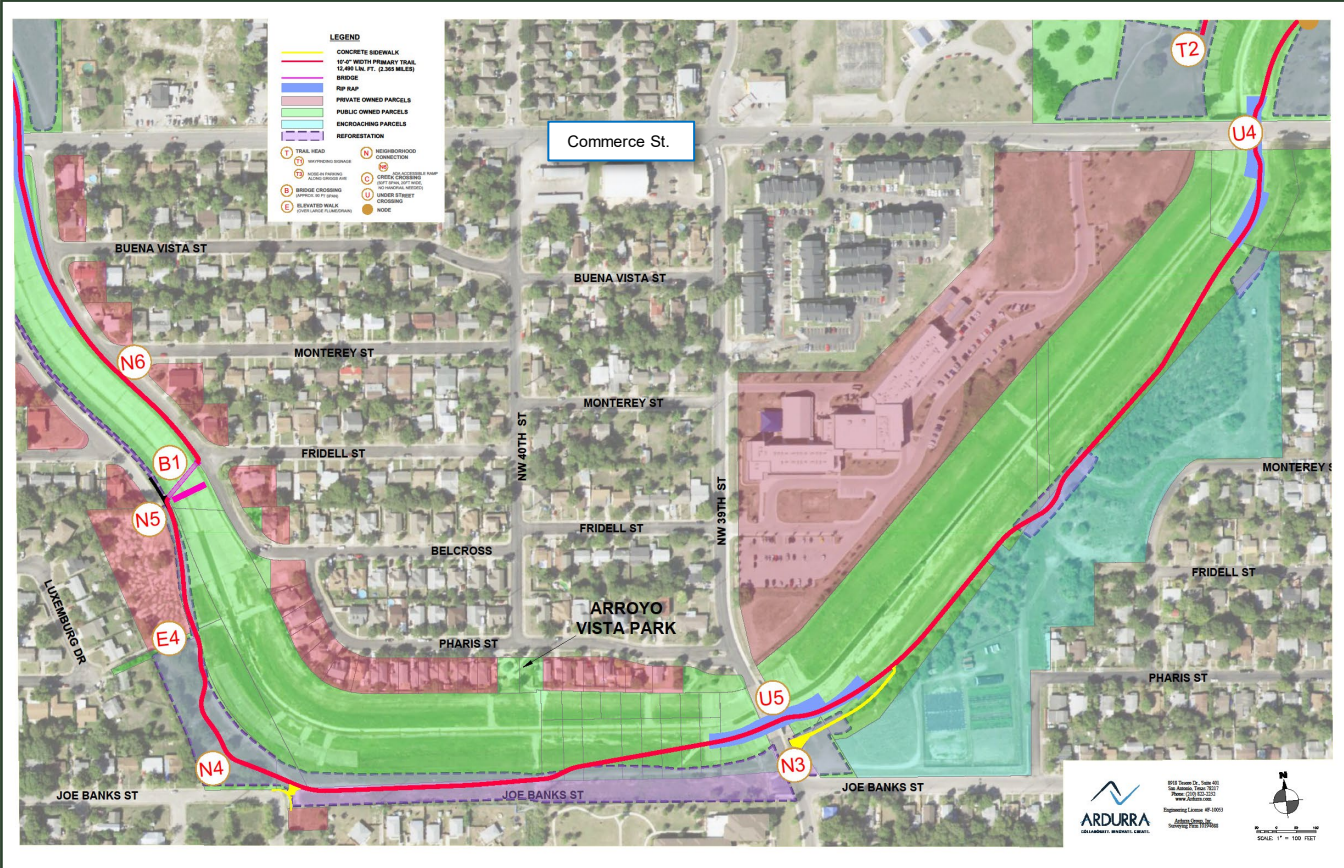
Zarzamora Creek Trail - Alignment



Zarzamora Creek Trail



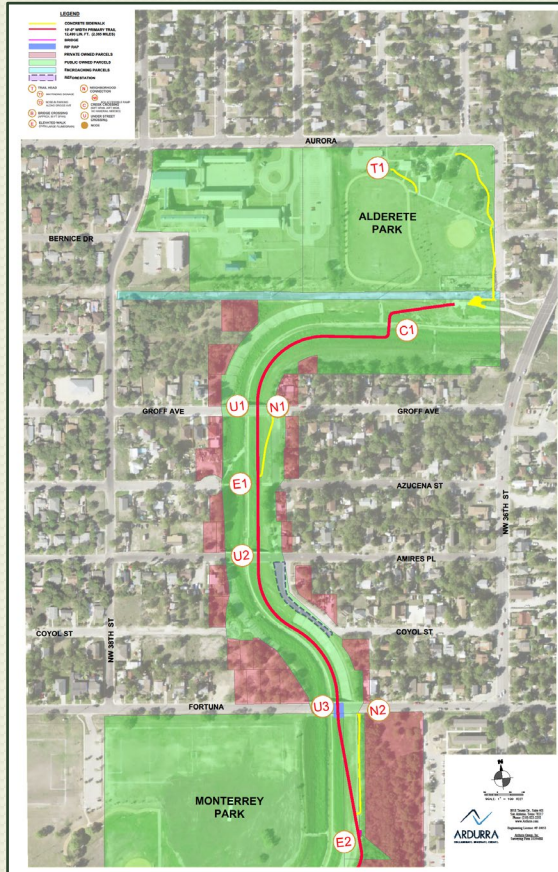
Zarzamora Creek Trail



Zarzamora Creek Trail



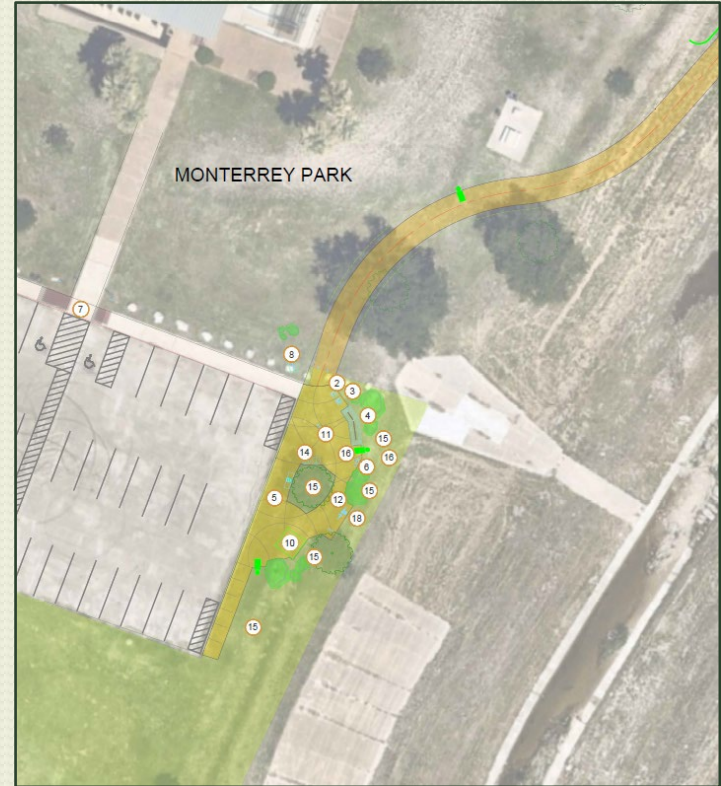
Zarzamora Creek Trailheads



Zarzamora Creek Trail

TRAILHEAD AMENITIES:

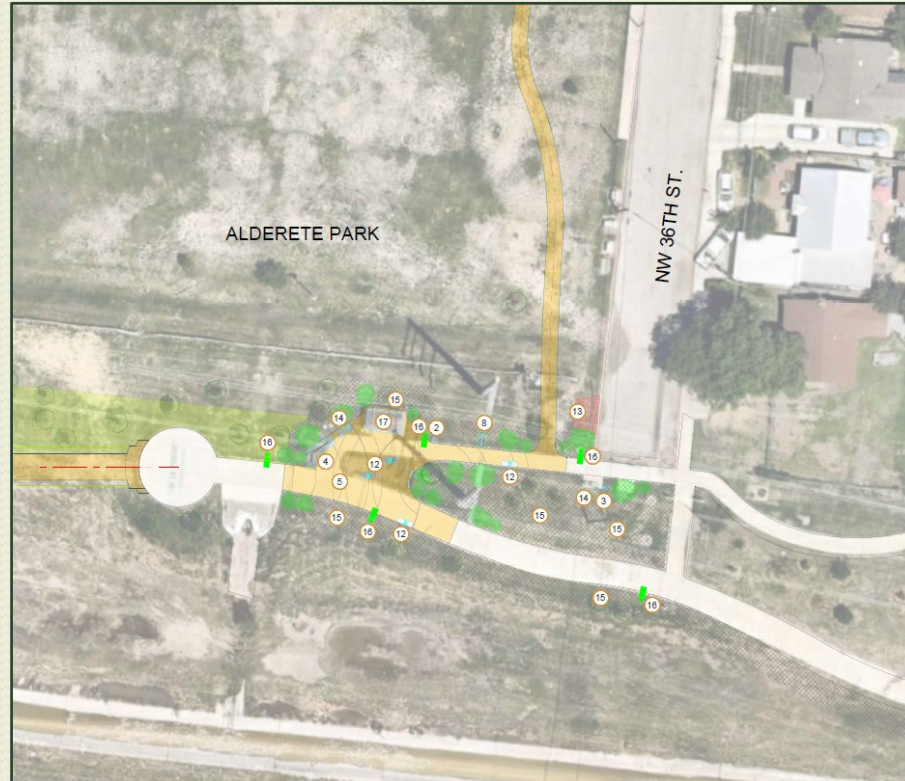
- 1 LID PARKING
- 2 EMERGENCY CALL BOX
- 3 MUTT MITT DISPENSER
- 4 LARGE MARQUIS
- 5 TRAILHEAD PAVING
- 6 DRINKING FOUNTAIN
- 7 ADA RAMP
- 8 LARGE TRAILHEAD ENTRY MONUMENT
- 9 ELECTRIC TIMED GATE
- 10 TOILET ENCLOSURE
- 11 REGULATORY SIGN
- 12 BENCHES
- 13 BOLLARDS
- 14 TRASH CANS & RECYCLING
- 15 LANDSCAPING(ORNAMENTAL & XERISCAPE) AND MULTIPLE NEW TREES
- 16 SECURITY LIGHTING AND SECURITY CAMERAS
- 17 SHADE STRUCTURE
- 18 BICYCLE REPAIR STATION AND RACK
- 19 BIOSWALE
- 20 REFORESTATION



Zarzamora Creek Trail - Trailheads

TRAILHEAD AMENITIES:

- 1 LID PARKING
- 2 EMERGENCY CALL BOX
- 3 MUTT MITT DISPENSER
- 4 LARGE MARQUIS
- 5 TRAILHEAD PAVING
- 6 DRINKING FOUNTAIN
- 7 ADA RAMP
- 8 LARGE TRAILHEAD ENTRY MONUMENT
- 9 ELECTRIC TIMED GATE
- 10 TOILET ENCLOSURE
- 11 REGULATORY SIGN
- 12 BENCHES
- 13 BOLLARDS
- 14 TRASH CANS & RECYCLING
- 15 LANDSCAPING(ORNAMENTAL & XERISCAPE) AND MULTIPLE NEW TREES
- 16 SECURITY LIGHTING AND SECURITY CAMERAS
- 17 SHADE STRUCTURE
- 18 BICYCLE REPAIR STATION AND RACK
- 19 BIOSWALE
- 20 REFORESTATION



Project Schedule

- Fall 2024
Finish Design
- Winter 2025
Begin Construction
- Fall 2026
Complete Construction



Zarzamora Creek Trail

Questions?